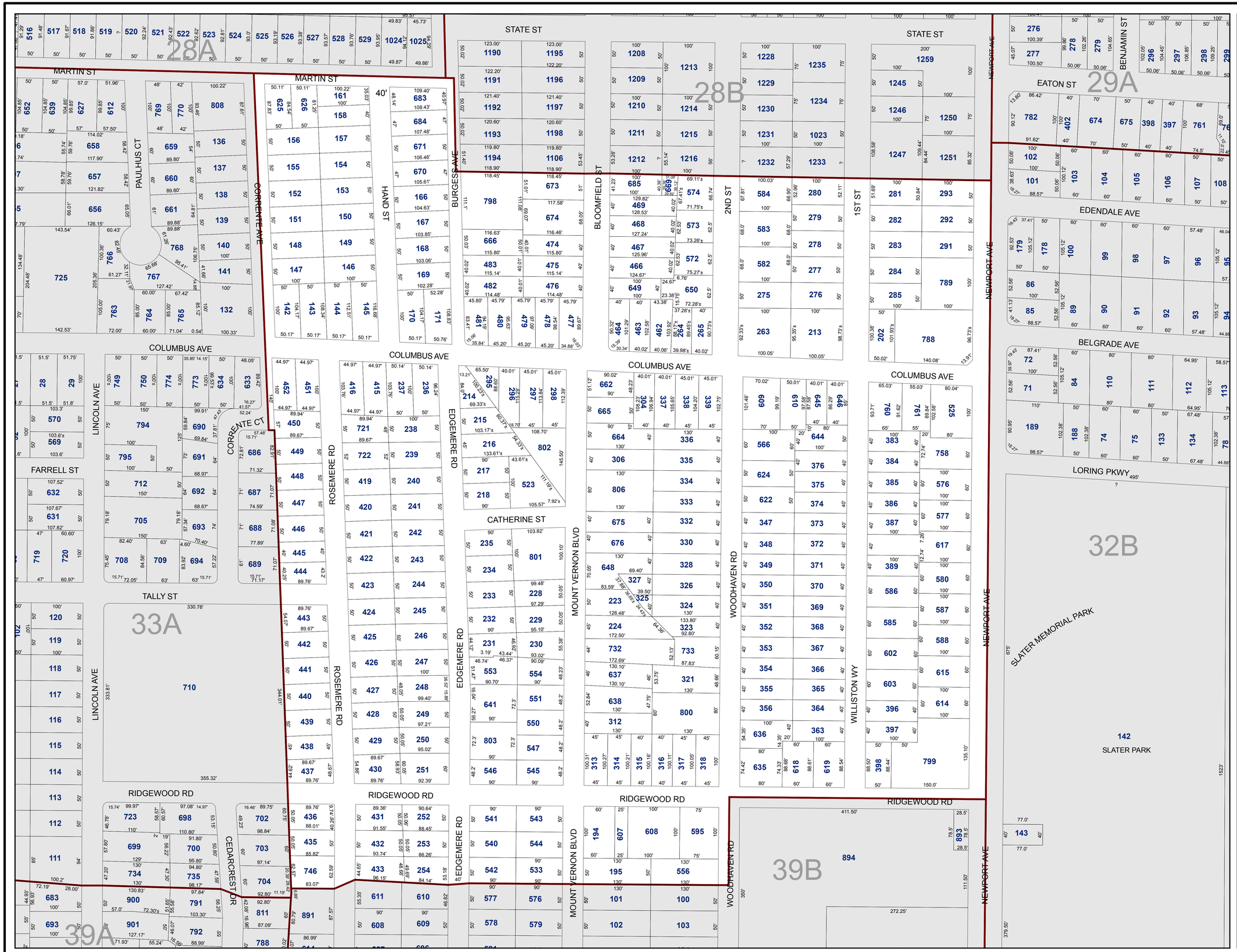

City of Pawtucket
RHODE ISLAND
Tax Assessor's Plat

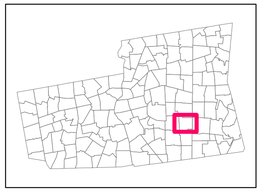

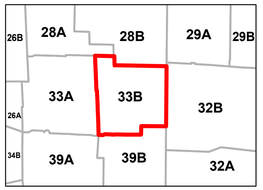

Legend

- River
- Parcel Boundary
- Plat Boundary

Date of Revision:
3/9/2016

This map has been prepared for administrative purposes only. No warranty, expressed or implied, is made by the City of Pawtucket, its data providers, or mapping contractors with respect to the present accuracy of the information provided hereon. The information shown does not constitute a land survey or legal description of land and is not intended to be used as such. All use of and reliance on this information shall be at the user's sole risk.

0 80 160 320

1 inch = 80 feet

N W E S

PLAT No.
33B