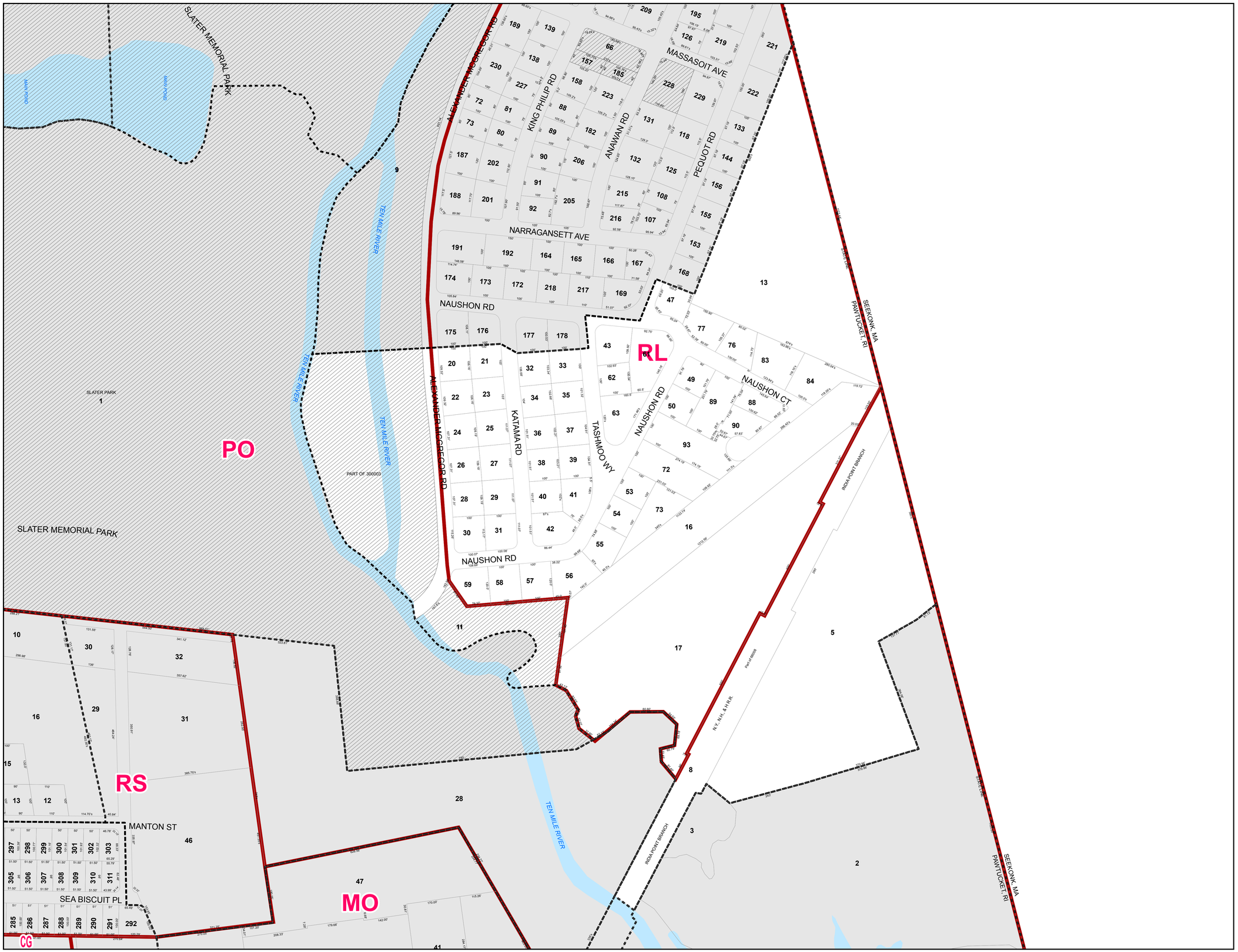

City of Pawtucket

RHODE ISLAND

ZONING MAP

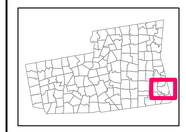

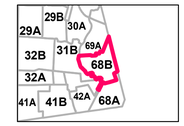

On the Date(s) noted below, the City Council amended this Zoning map as follows:

Amendments Plat: 68B

Lots(s)	Change Type	Previous	Change	Ordinance #	Date	Notes
	Adoption			1097	10/21/1966	
9	Overlay		HD	2171	12/5/1990	
	Readoption			2373	12/19/1994	

City Clerk

RL - Residential Limited
RT - Residential Two-Family
RE - Residential Elevator
CG - Commercial General
MO - Manufacturing Open
PC - Public Cemetery
RD2 - Riverfront Industrial
RCD - Riverfront Commons District
RS - Residential Single Family
RM - Residential Multifamily
CL - Commercial Local
CD - Commercial Downtown
MB - Manufacturing Built-Up
RD1 - Riverfront Public Open
RD3 - Riverfront Mixed Use

Plat Boundary
Zoning Boundary
Historic Districts
Mill Building Reuse District

Date of Revision: 3/23/2016

This map has been prepared for administrative purposes only. No warranty, expressed or implied, is made by the City of Pawtucket, its data providers, or mapping contractors with respect to the present accuracy of the information provided hereon. The information shown does not constitute a land survey or legal description of land and is not intended to be used as such. All use of and reliance on this information shall be at the user's sole risk.

0 130 260 520

1 inch = 133 feet

N W E S

PLAT No. 68B

Prepared by MainStreetGIS, LLC - www.mainstreetgis.com