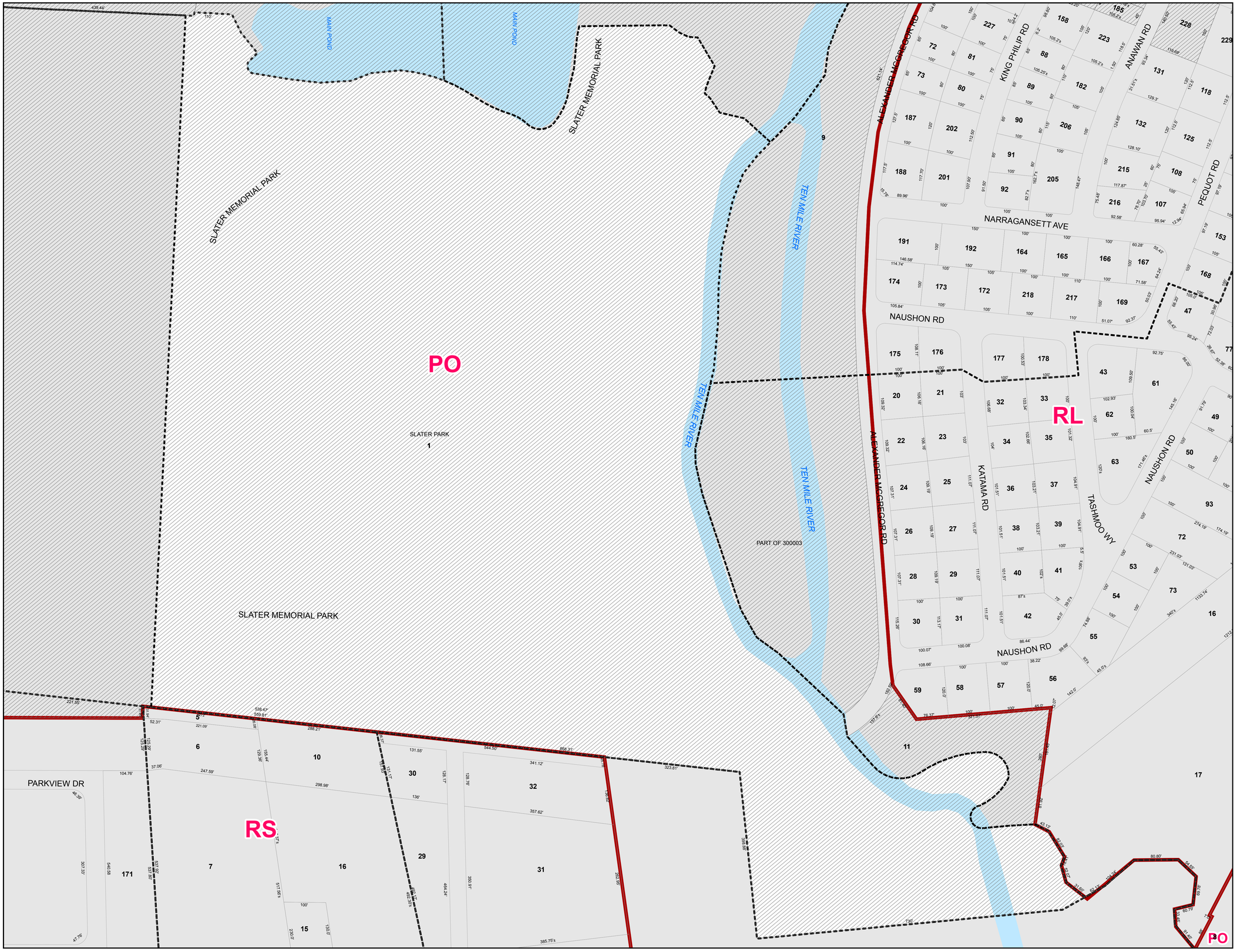

City of Pawtucket
RHODE ISLAND
ZONING MAP

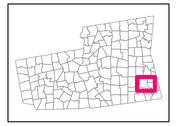

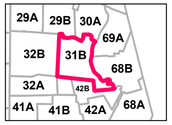

On the Date(s) noted below, the City Council amended this Zoning map as follows:

Amendments Plat: 31B

Lots(s)	Change Type	Previous	Change	Ordinance #	Date	Notes
	Adoption			1097	10/21/1966	
	1 Overlay		HD	2171	12/5/1990	
	Readoption			2373	12/19/1994	

City Clerk

RL - Residential Limited
RS - Residential Single Family
RT - Residential Two-Family
RM - Residential Multifamily
RE - Residential Elevator
CL - Commercial Local
CG - Commercial General
CD - Commercial Downtown
MO - Manufacturing Open
MB - Manufacturing Built-Up
PC - Public Cemetery
RD1 - Riverfront Public Open
RD2 - Riverfront Industrial
RD3 - Riverfront Mixed Use
RCD - Riverfront Commons District

Plat Boundary
Historic Districts
Zoning Boundary
Mill Building Reuse District

Date of Revision: 3/23/2016

This map has been prepared for administrative purposes only. No warranty, expressed or implied, is made by the City of Pawtucket, its data providers, or mapping contractors with respect to the present accuracy of the information provided hereon. The information shown does not constitute a land survey or legal description of land and is not intended to be used as such. All use of and reliance on this information shall be at the user's sole risk.

0 100 200 400

1 inch = 100 feet

N W E S

PLAT No. 31B

Prepared by MainStreetGIS, LLC - www.mainstreetgis.com